

FIGURE 1

0 500 1,000
meters

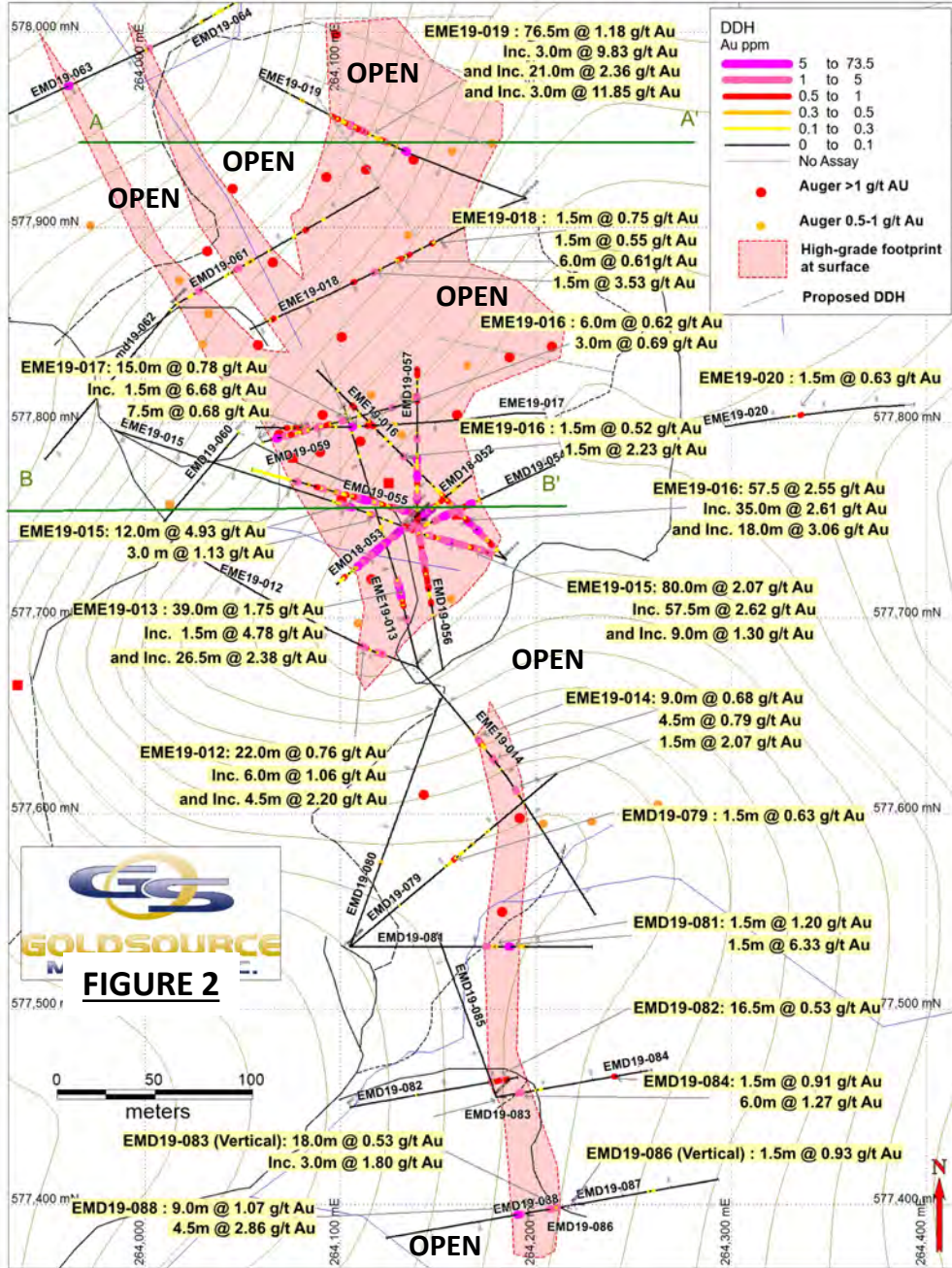
IP Phase II
Expanded
Survey
(in progress)

IP Phase I
Survey
Outline
(done)

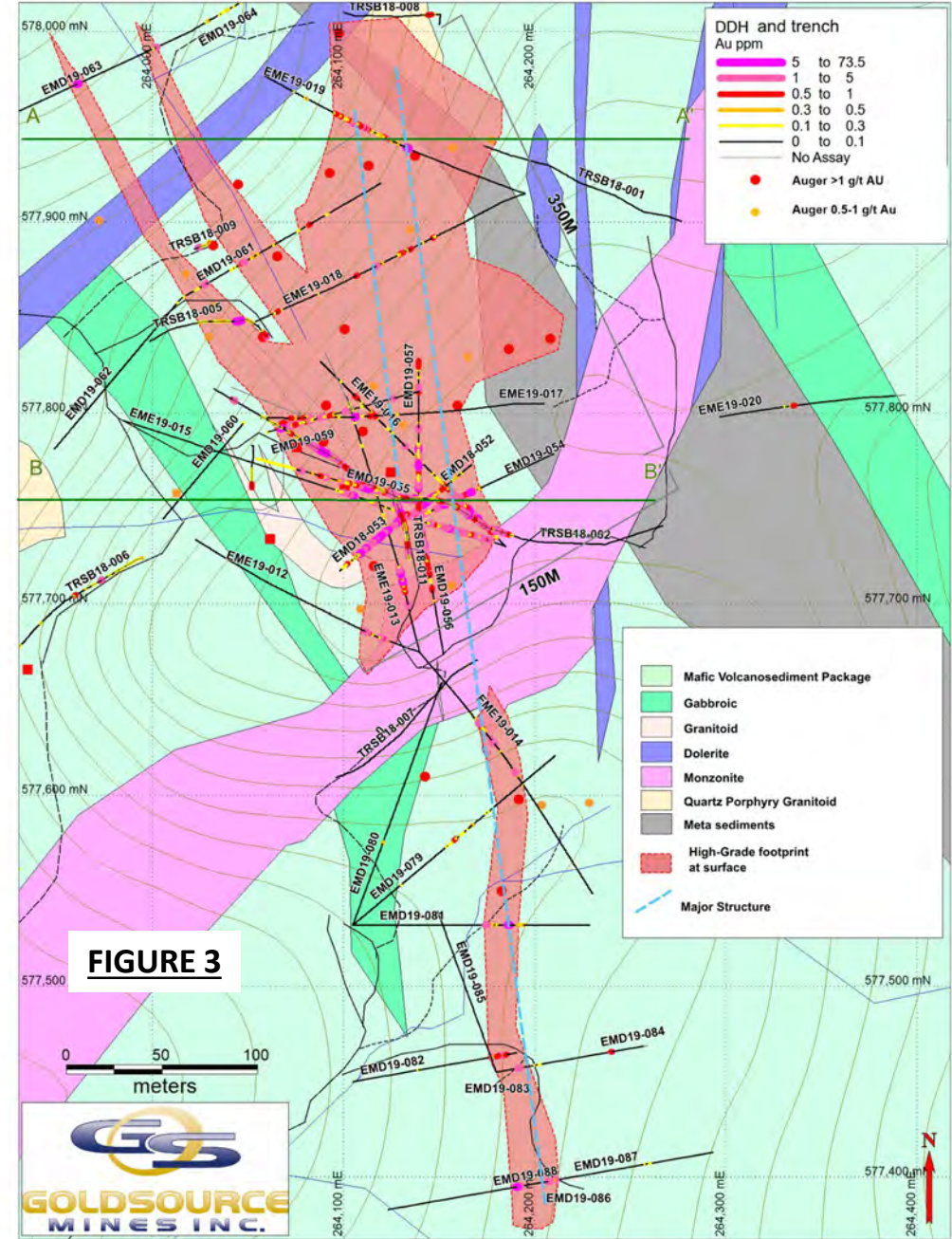
Salbora
FIGURES 2 - 5

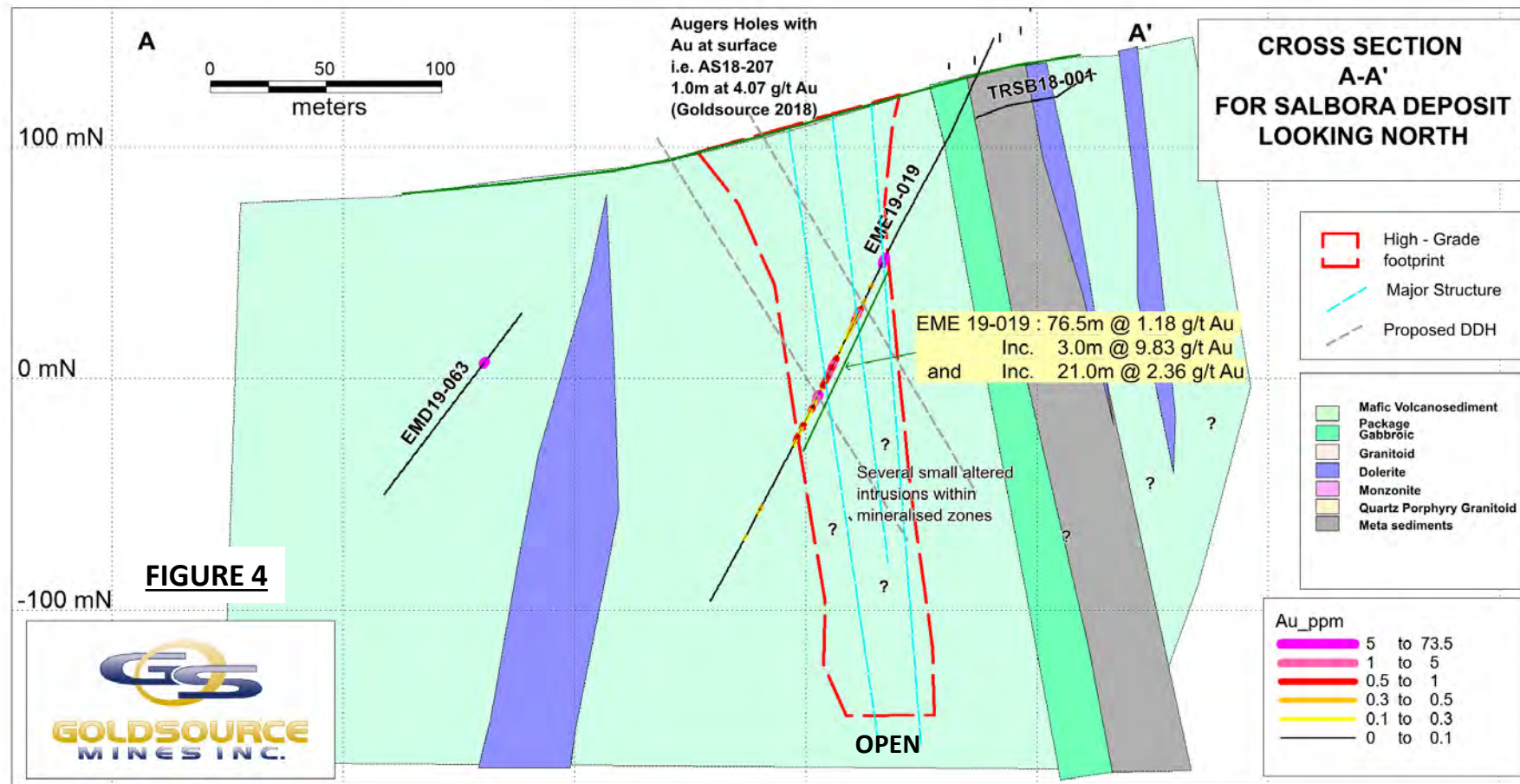
- EAGLE MOUNTAIN PROJECT**
- ◆ 2017-2018 Saprolite Core Hole
 - 2018 Diamond Drill Hole
 - 2019 Diamond Drill Hole
 - 2014 PEA Pit outline
 - Eagle Mountain Gold Deposit

Salbora Plan Map w/DH Locations & New Results



Salbora Geology Interpretation Plan Map





EME19-019, 139.0m
1.5m at 12.33 g/t Au
Quartz Veining and
silicification



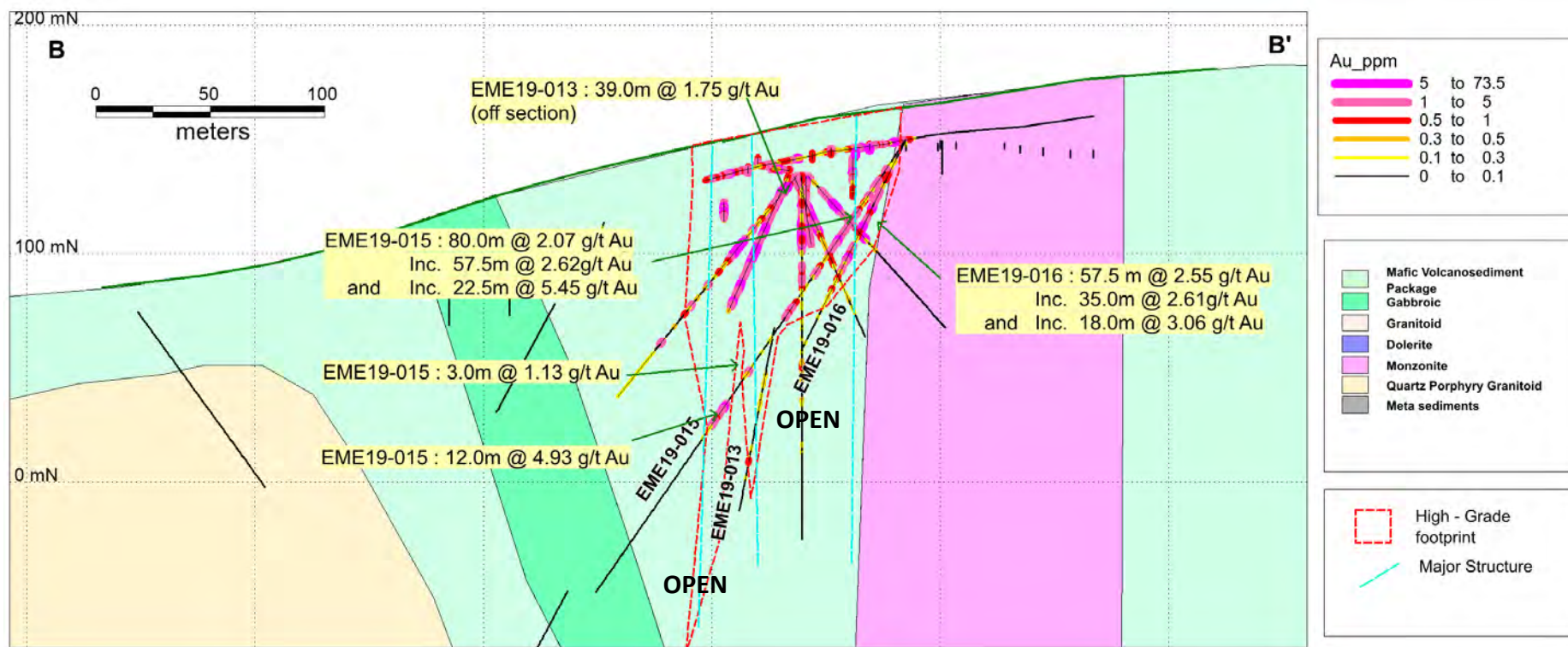
EME19-019, 167.5m
1.5m @ 0.52 g/t Au
Silicified altered intrusion



EME19-019, 195.0m
1.5m @ 1.40 g/t Au
Altered intrusion within
Volcanosediment package



EME19-019, 199.0m
1.5m at 0.85 g/t Au
with Molybdenum in
Quartz Vein



EME19-015, 144.0m
1.5m at 22.74 g/t Au



EME19-015, 146.0m
1.5m at 4.15 g/t Au



EME-19-015, 49.0m.
1.5m at 1.75 g/t Au



EME19-016, 34.0m
1.5m at 2.90 g/t Au

FIGURE 5

CROSS SECTION B-B' FOR SALBORA DEPOSIT LOOKING NORTH

